

CORNER RECORD

Agency Index CR22-008

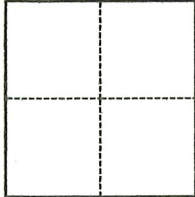
Document Number 038-111-14(ADJ)

City of Tiburon County of Marin, California

Brief Legal Description Paradise Drive centerline monument

CORNER TYPE

COORDINATES (Optional)



- Government Corner
- Meander
- Rancho
- Control
- Property
- Other

Date of Survey May 3, 2021

N. _____ E. _____

Elevation _____

Units Metric U.S. Survey Foot

Horizontal Datum _____

Zone _____ Epoch Date _____

Vertical Datum _____

Complies with Public Resources Code §§8801-8819

Complies with Public Resources Code §§8890-8902

PLS Act Ref.: 8765(d) 8771 8773 Other:

Corner/Monument: Left as found Established Rebuilt Pre-Construction

Found and tagged Reestablished Referenced Post-Construction

Narrative of corner identified and monument as found, set, reset, replaced, or removed:

See sheet #2 for description(s):

Station 61: Found monument at angle point in the centerline of Paradise Drive, as surveyed in 1938 by J.C.Oglesby, Field Book 255-02, on file at Kent Library, Marin County. Monument well set by county.

Station 67: Found monument at angle point in the centerline of Paradise Drive, surveyed in 1938 by J.C.Oglesby, Field Book 255-17, on file at Kent Library, Marin County. Monument well set by county.

SURVEYOR'S STATEMENT

This Corner Record was prepared by me or under my direction in conformance with

the Professional Land Surveyors' Act on April 19, 2022

Signed Robert J. Reese P.L.S. or R.C.E. No. 6208



COUNTY SURVEYOR'S STATEMENT

This Corner Record was received 4/25/2022

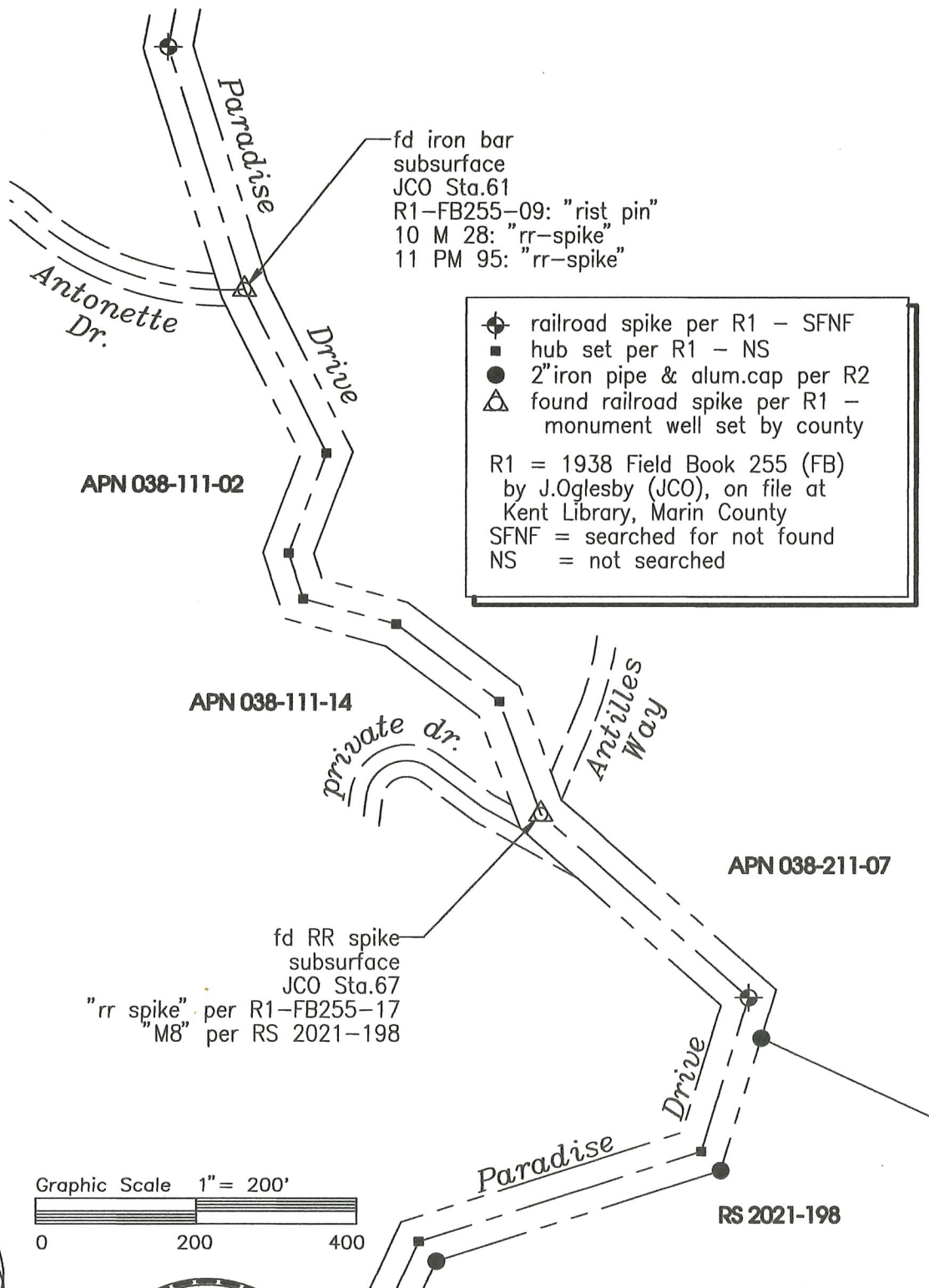
and examined and filed 5/2/2022

Signed T.K. Park P.L.S. or R.C.E. No. 8176

Title COUNTY SURVEYOR

County Surveyor's Comment





◆ railroad spike per R1 - SFNF
 ■ hub set per R1 - NS
 ● 2" iron pipe & alum. cap per R2
 ▲ found railroad spike per R1 - monument well set by county

 R1 = 1938 Field Book 255 (FB) by J. Oglesby (JCO), on file at Kent Library, Marin County
 SFNF = searched for not found
 NS = not searched

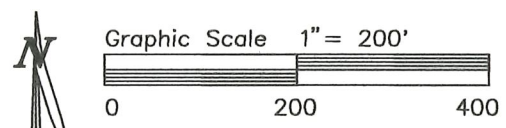
APN 038-111-02

APN 038-111-14

APN 038-211-07

fd RR spike subsurface
 JCO Sta.67
 "rr spike" per R1-FB255-17
 "M8" per RS 2021-198

RS 2021-198



REESE
Water 
& Land
SURVEYING SERVICES
 900-B Los Osos Valley Road
 Los Osos, CA 93402-3206
 805.439.2741

Apr 19, 2022 C:\1 JOBS\2014-crandall\survey8-certcorr&correc\2014-corner-record.pro